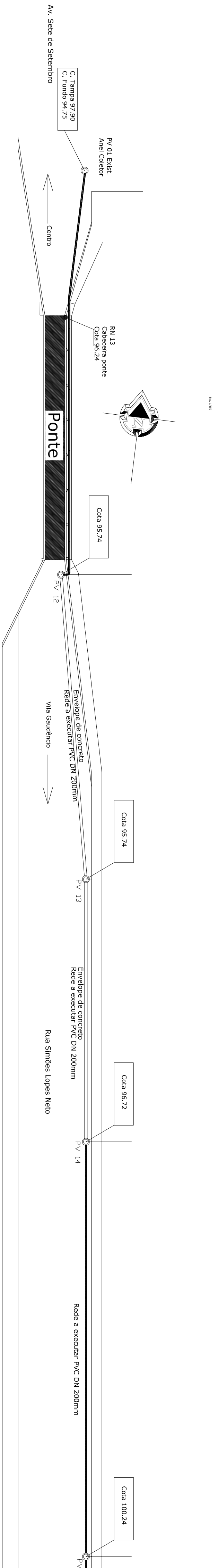
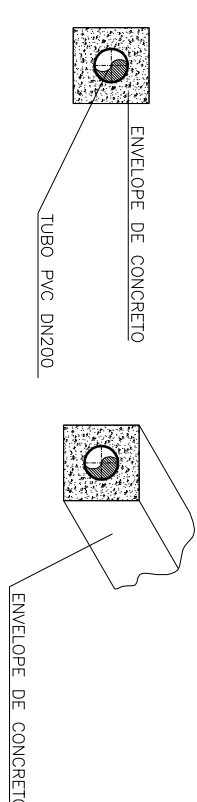
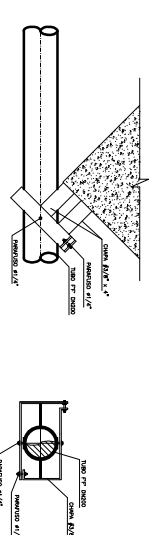
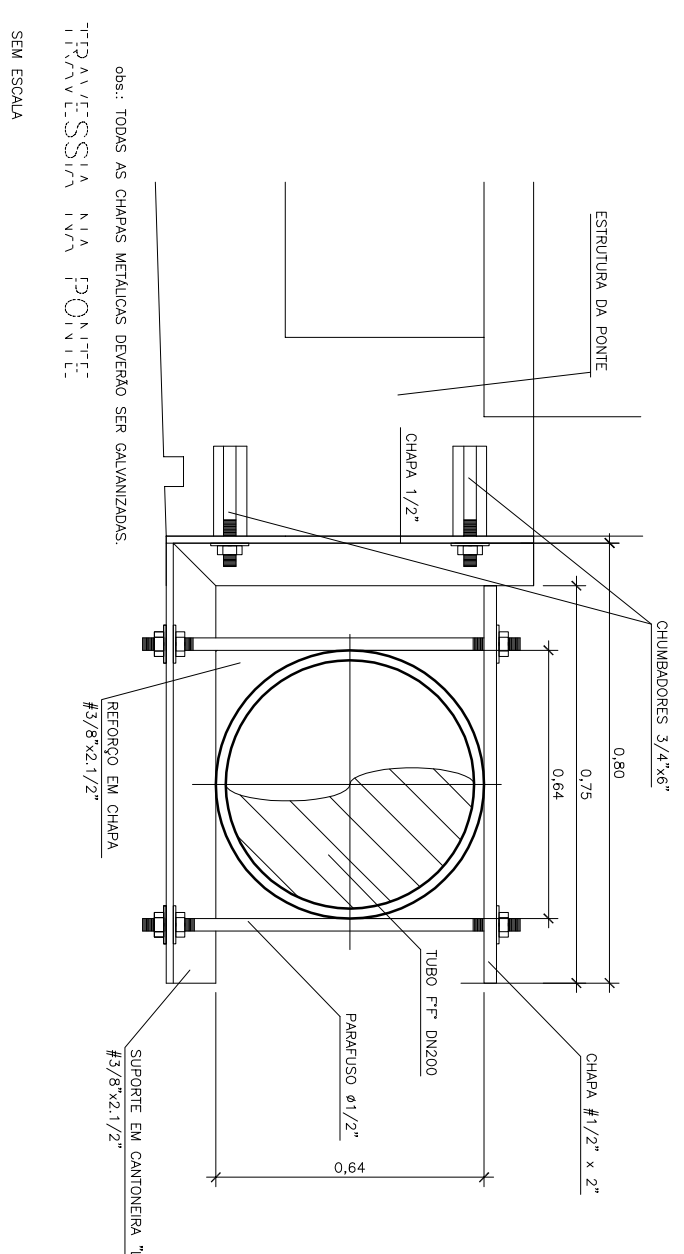
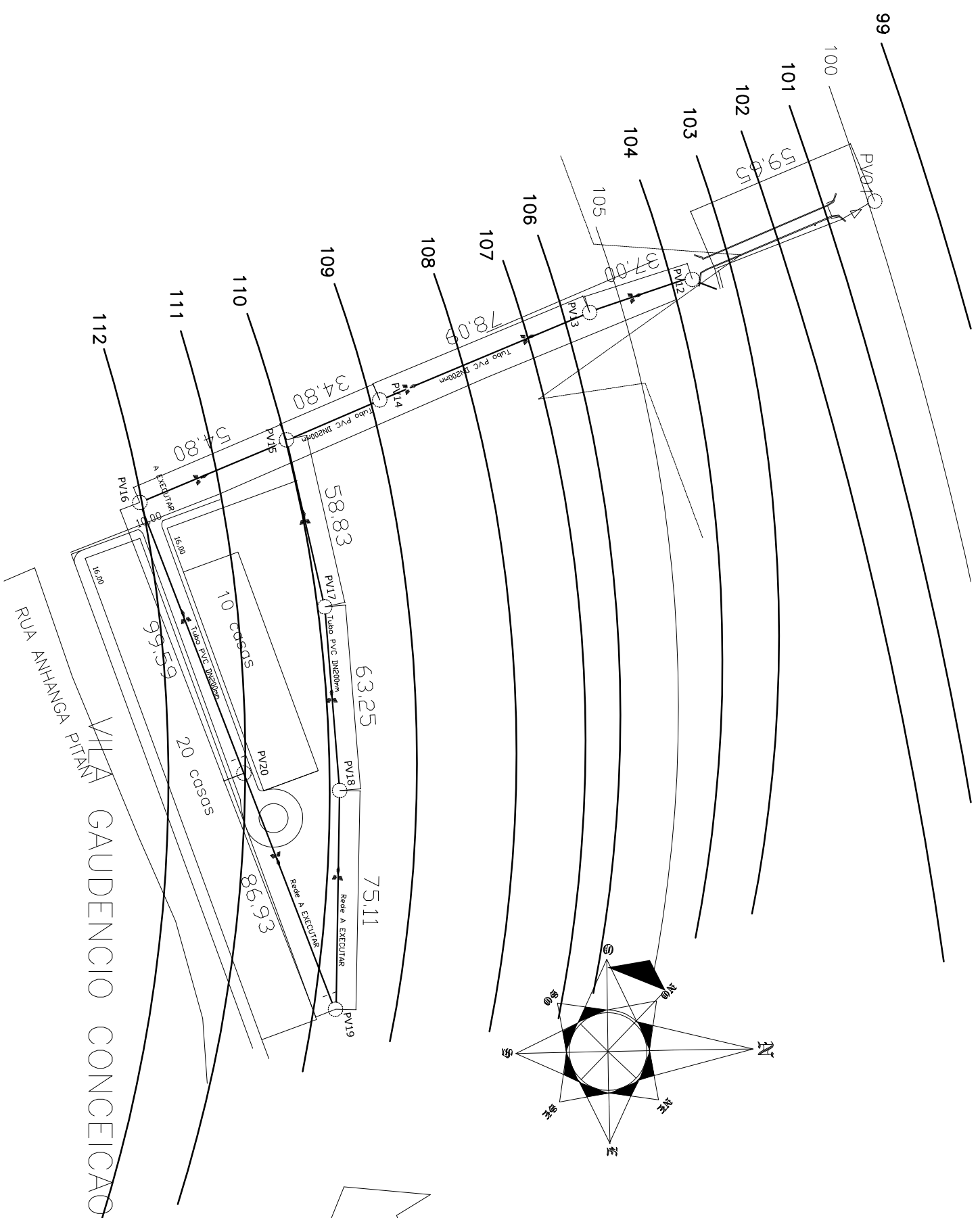
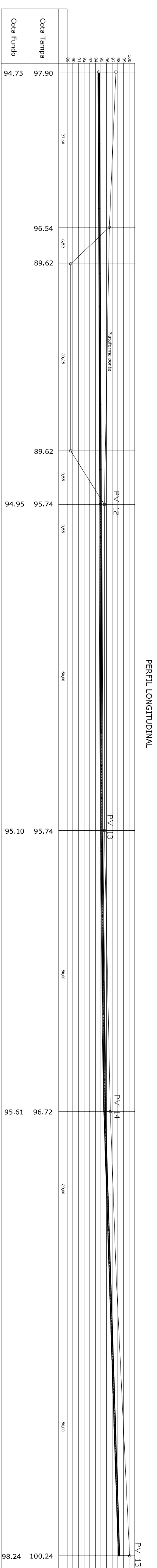


VISTA LATERAL PONTE GAUDÊNCIO
Esc. 1/150

PLANTA BAIXA
Esc. 1/500

DETALHE DO ENVELOPE DE
CONCRETO
ESCALA 1:50

PREFEITURA MUNICIPAL DE QUARAI Avenida Atiraga 310	
CIDADE: QUARAI - RS	
PMO	
Conteúdo: Localização da Obra	RECHO
Projeto: REDE COLETORA E COLETA PROGRAMADA TRILHAÇÃO ADEQUADA PARA O PONTE DO ARRIO DO SASO	
LOCAL: Vila Luiz Meneses, grif. PV 01 (Anel Coletor)	04
Data: JUN/2011	ESCALA: INDICADAS
04/05	
Deep Eng Civil	Deep Engenharia CIVIL/RS 061.986 Atualização: AUTOMAT 2008 Adiano Stumpelmer